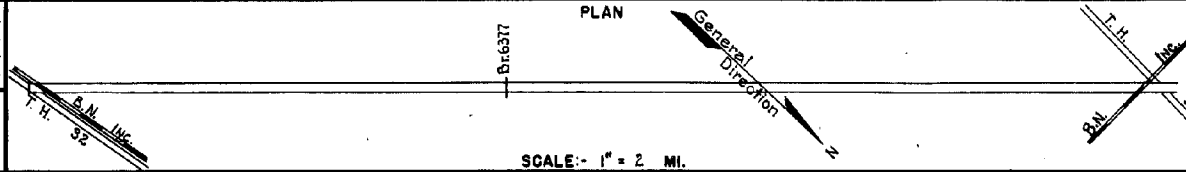


PREPARED BY  
HIGHWAY PLANNING SURVEY  
IN COOPERATION WITH  
U.S. PUBLIC ROADS ADMINISTRATION


STATE OF MINNESOTA  
DEPARTMENT OF HIGHWAYS  
ROAD LIFE STUDIES  
CONSTRUCTION PROJECT LOG RECORD

CONTROL SECTION 6014  
TRUNK HIGHWAY 102  
COUNTY Polk  
DISTRICT 28

LIMITS: Jct. T.H. 32 - Jct. T.H. 9



YEAR BUILT	PROJECT N <sup>o</sup>	DESCRIPTION				CODE N <sup>o</sup> DIST.
		TYPE	WIDTH	THICK-NESS	REMARKS	
1928		Gravel	26'	1"	Co. Job 2301 Added in 1934	
C 1940	A.F.E.1	Gravel Liff Mixed Bit.	26'	2 1/2" 1"		
M 1941	A.F.E.57	Regraveling	24'		289 C.Y./Mi. Maint. Dept.	
M 1942	A.F.E.6	Spot Graveling			75 C.Y./Mile. Maint. Dept.	
C 1943	6014-02	Grading Stab. Grav.	39'		1200 C.Y./MI.	1441
C 1944	A.F.E.7	Seeding				
M 1944	A.F.E.6	Grav. Resurfacing (Spots)			106 C.Y./Mi. Maint. Div.	
M 1946	A.F.E.6	Gravel Resurfacing (Spots)			731 C.Y.	
M 1947	A.F.E.6	Grav. Resurfacing			287 B.C.Y.	
C 1948	6014-03	Grading Soil Surfaced	37' 32'		C88, C64D & Ext. W44 B-6377	1947
C 1949	A.F.E.26	Bit. Surfacing Mixed Bit. (Mixed Prime)	24'	1"	MC-3, 195303 Gal. Agg. 13299 Tons Spot Base Repair	
M 1950	A.F.E.4	Spot Treat Bit. Surf. Repair Fog Seal (Mi. Pr. 0.00-11.30)	24' 24'		MC-3 RT-6, 1803-1, 10872 Gal. Agg. 9279 C.Y.	
C 1952	6014-07	Stab. Sand/Gr. Sub-base Stab. Gravel Base Plant Mix Bit	32' 32' 24'	6" 3" 1 1/2"		2251
C 1955	6014-09	Bit. Stab. Base Plant Mix Bit	32' 24'	4-12" 1 1/2"	added thickness	2154



YEARS FROM	TO	TOTAL MILES	UNINCORPORATED		INCORPORATED		RURAL		URBAN	
			RDWY. MI.	BR. MI.	RDWY. MI.	BR. MI.	RDWY. MI.	BR. MI.	RDWY. MI.	BR. MI.
1934	1947	19.70	19.70	0.00	0.00	0.00	19.70	0.00	0.00	0.00
1948	1974	19.42	19.42	0.00	0.00	0.00	19.42	0.00	0.00	0.00
1975		19.30	19.30				19.30			

REMARKS: \* Layout is to scale as of 1934

PREPARED BY  
HIGHWAY PLANNING SURVEY  
IN COOPERATION WITH  
U. S. PUBLIC ROADS ADMINISTRATION

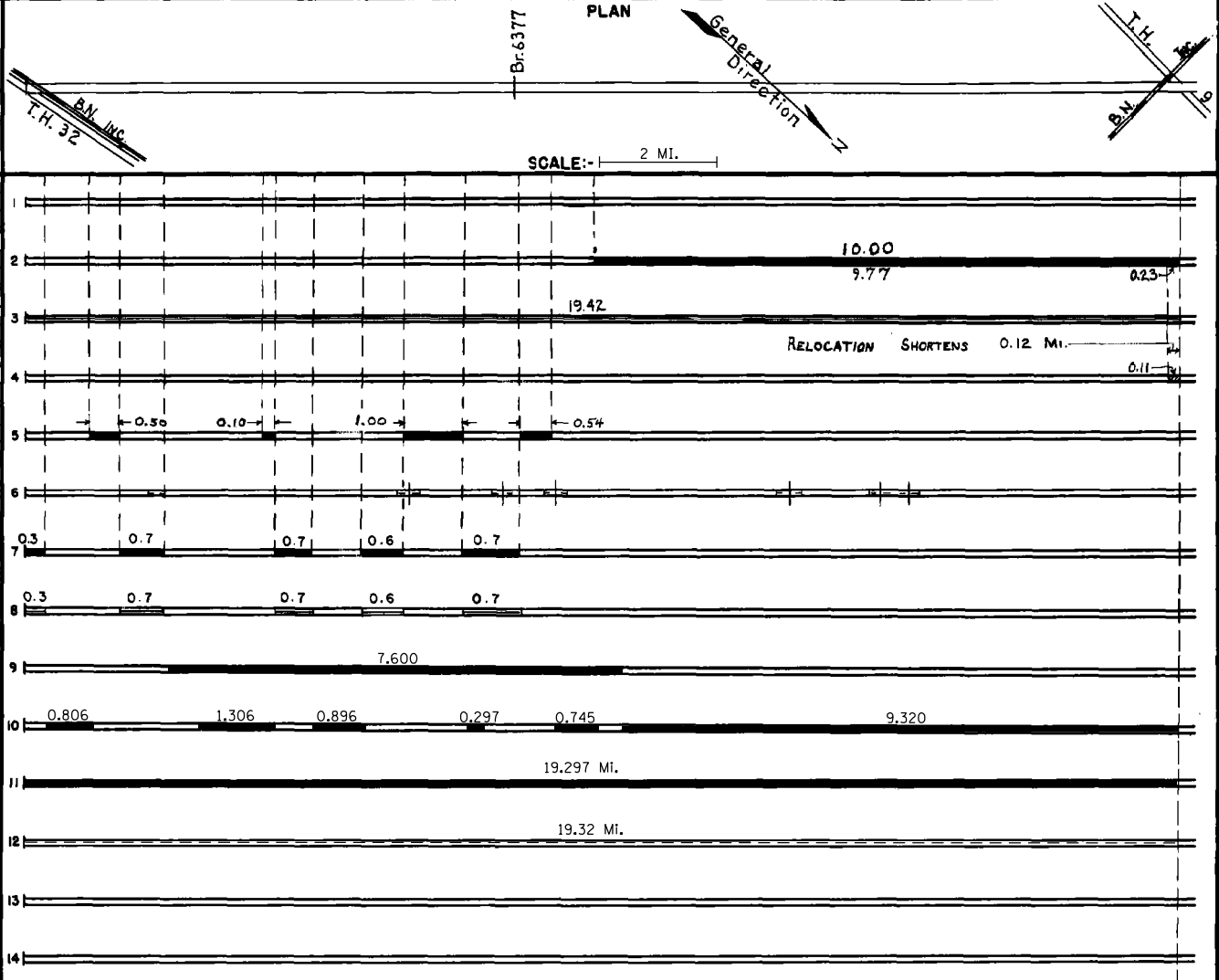
STATE OF MINNESOTA  
DEPARTMENT OF HIGHWAYS  
ROAD LIFE STUDIES  
CONSTRUCTION PROJECT LOG RECORD

CONTROL SECTION 6014  
TRUNK HIGHWAY 102  
COUNTY Polk  
DISTRICT 28

LIMITS: Jct. T.H. 32 - Jct. T.H. 9

Ref. Pt. 000+00.000 - 019+00.320

YEAR BUILT	PROJECT N <sup>o</sup>	DESCRIPTION			CODE N <sup>o</sup> Dist.
		TYPE	WIDTH	THICKNESS	
C	1956 A.F.E. 817	Guard Rail			300 L.F.
C	1964 6014-10	Plant mix Bit Gravel Shoulders	24' 1 1/2"		964
M	1967 C	Light Bit Seal	25'		CRS-1,425,669 Gal. Agg. 1224 C.Y. 367
C	1975 -16	GRADE, BASE PL. MIX. BIT. SURF. GRAVEL SHLDRS.	24' 4 1/2" 10'		773
M	1979 SF	BIT SURFACING AGG. SHOULDERS	24' 1 1/2" 5' VAR.		SPOT LEVEL COURSES 100 TON P/MILE 1279
C	1978 6000-03	GUARD RAIL FOR BRG.			4776, 8544, 4125, 8545, 4377, 8106 @ MP 9 & 2.2 2437 L.I.N. FT. 378
M	1985 SF	Bit. Surfacing	24' 1 1/2"		
M	1985 SF	Gravel Shoulders	6'		148.4 Tons C.I. 1
M	1987 SF	Bit. Overlay	24' 1 1/2"		Spec. 2341
C	1988 6014-12	Bit. Overlay	24' 1 1/2"		Spec. 2331
S	2009 6014-16	Bit. Overlay	24' var.		Spec. 2360
	2016 8822-192	Bit. Seal Coat	28'		Type FA-2



YEARS FROM TO		TOTAL MILES	UNINCORPORATED		INCORPORATED		RURAL		URBAN	
			RDWY. MI.	BR. MI.	RDWY. MI.	BR. MI.	RDWY. MI.	BR. MI.	RDWY. MI.	BR. MI.

REMARKS: See Sheet No. 1